









SREE NARAYANA COLLEGE FOR WOMEN


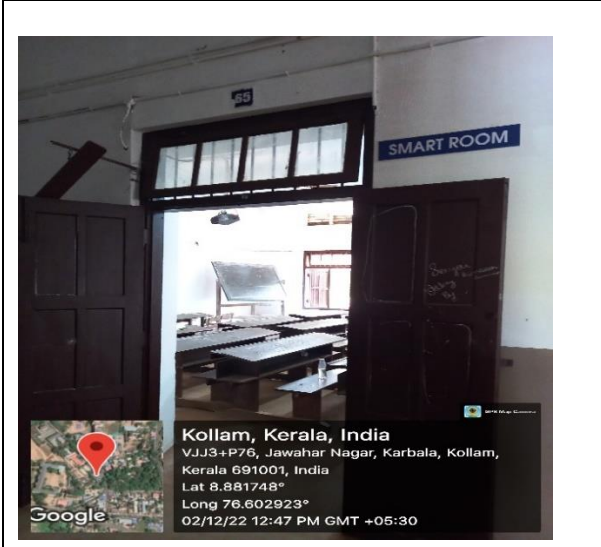
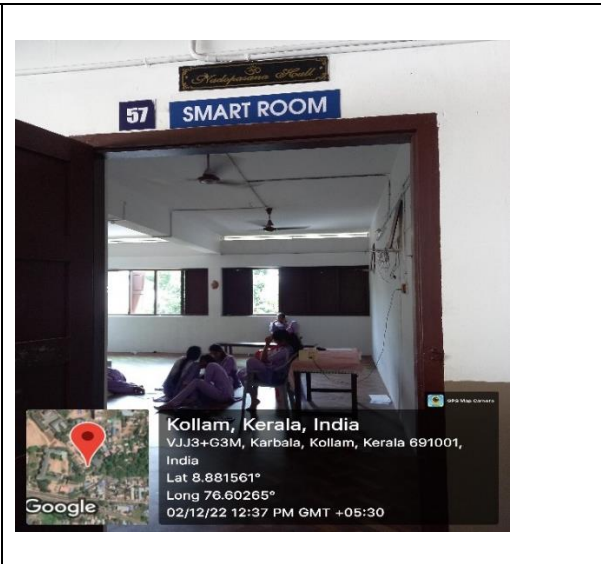

KOLLAM, KERALA- 691 001


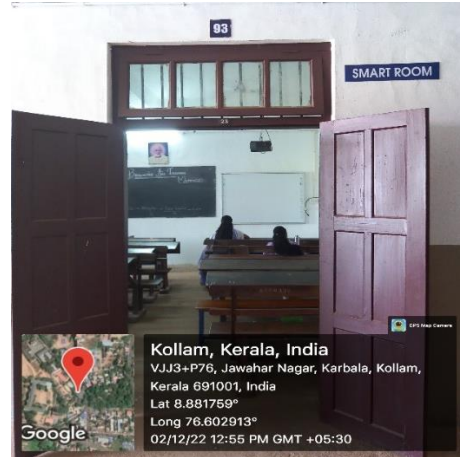
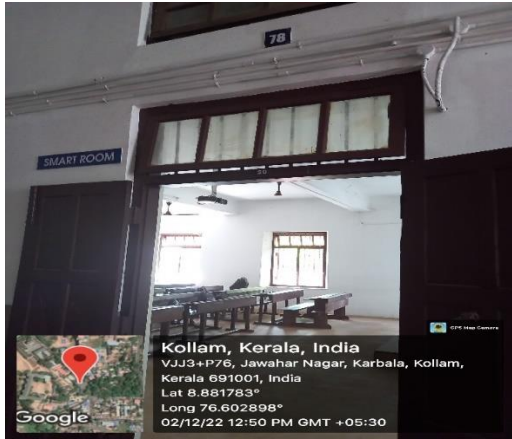


4.1.3 - NUMBER OF CLASSROOMS AND SEMINAR HALLS WITH ICT- ENABLED FACILITIES SUCH AS SMART CLASS, LMS, ETC.




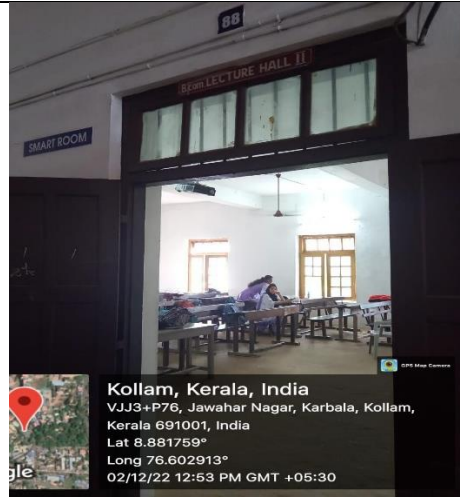




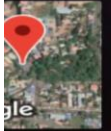
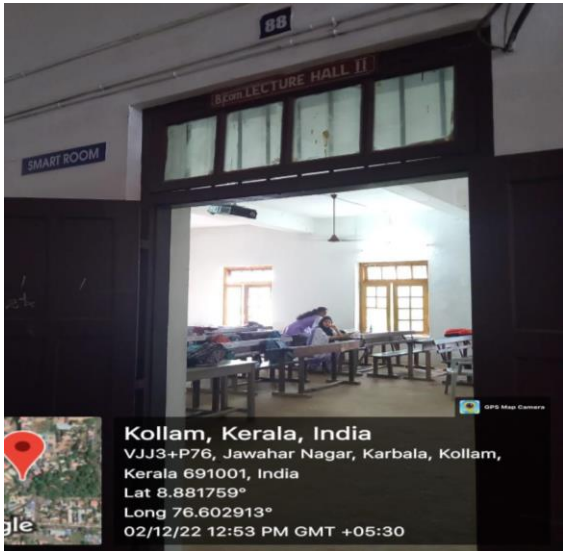




Kollam, Kerala, India
 VJJ3+G3M, Karbala, Kollam, Kerala 691001, India
 Lat 8.881676°
 Long 76.602937°
 02/12/22 12:49 PM GMT +05:30



Kollam, Kerala, India
 VJJ3+P76, Jawahar Nagar, Karbala, Kollam, Kerala 691001, India
 Lat 8.881759°
 Long 76.602913°
 02/12/22 12:53 PM GMT +05:30



Kollam, Kerala, India
 VJJ3+P76, Jawahar Nagar, Karbala, Kollam, Kerala 691001, India
 Lat 8.881759°
 Long 76.602913°
 02/12/22 12:53 PM GMT +05:30



Kollam, KL, India
 Saradhamadom Road, Karbala, Kollam, 691001, KL, India
 Lat 8.882958° Long 76.602149°
 11/17/2023 10:59 AM GMT+05:30
 Note: Captured by GPS Map Camera



Kollam, Kerala, India
 Vjj3+p76, Jawahar Nagar, Karbala, Kollam, Kerala 691001, India
 Lat 8.881806° Long 76.602938°
 19/12/24 02:13 PM GMT +05:30



Aswathy
PRINCIPAL
Sree Narayana College for Women
Kollam